

BOOK 403

MAP 87

SHEET 1 OF 1

SURVEYS
CASE 7 MAP 80

NOTES

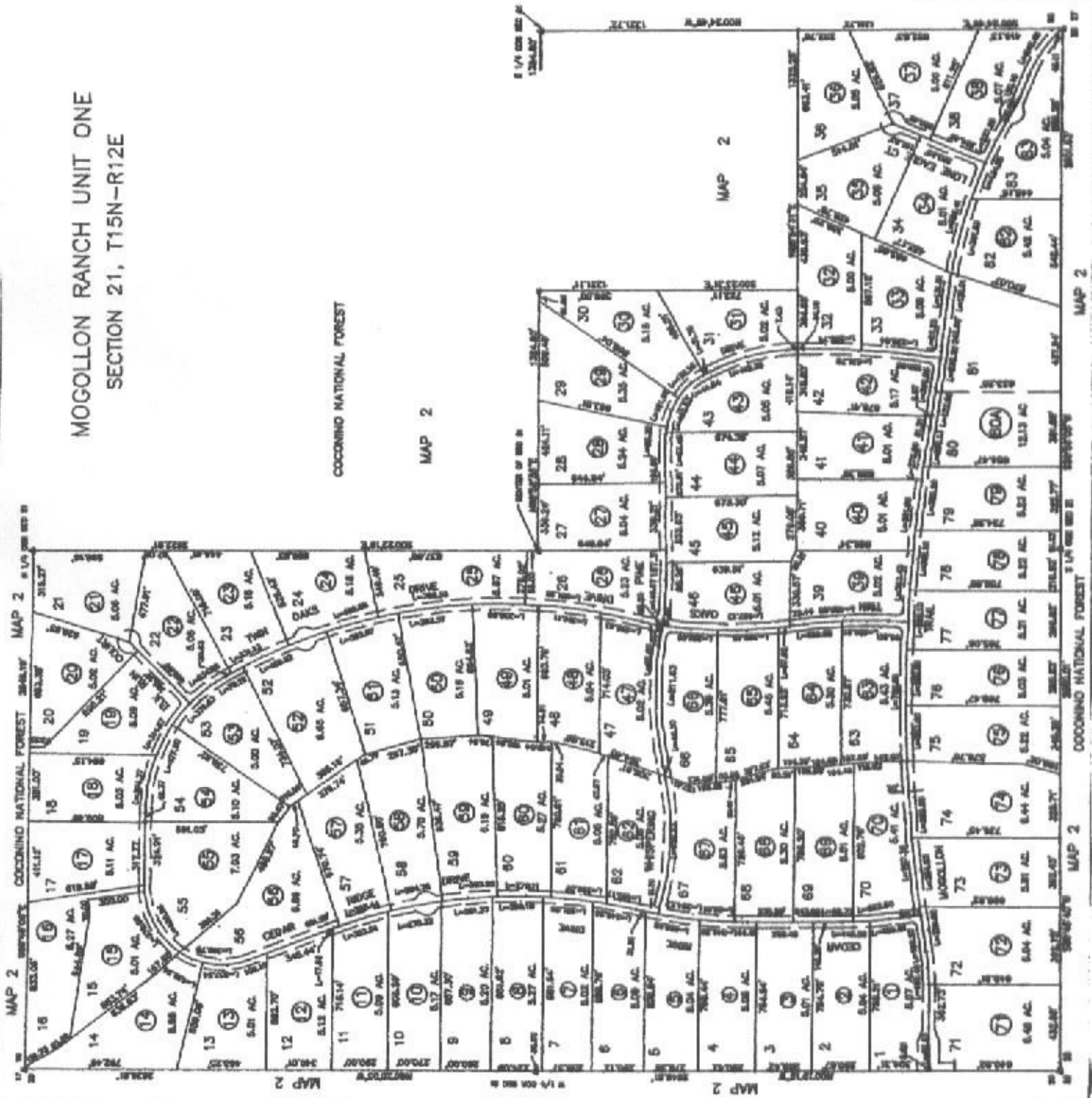
TAX YEAR CANCEL
2001 80,81- 80A



FOR INFORMATION ONLY, NO LIABILITY ASSUMED

COCONINO COUNTY ASSESSOR	
DATE	10-04-2001
SCALE	1"=400'
BY	DESS
CHECKED	BRADY
DATE	09/02

MOGOLLON RANCH UNIT ONE
SECTION 21, T15N-R12E



COCONINO NATIONAL FOREST

MAP 2

MAP 2

MAP 2

COCONINO NATIONAL FOREST

MAP 2

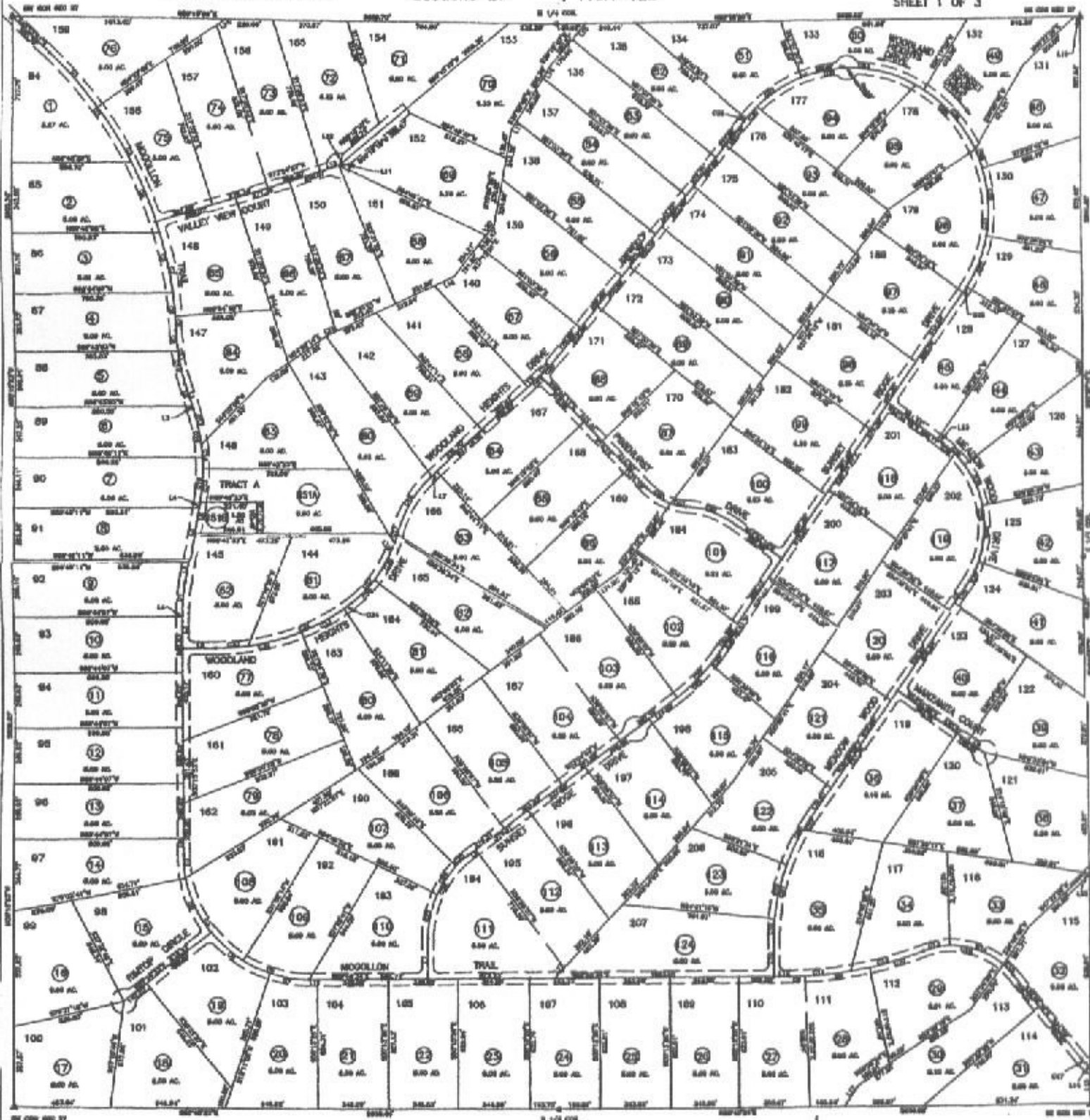
MAP 2

MAP 2

MAP 2

MAP 2

MAP 2



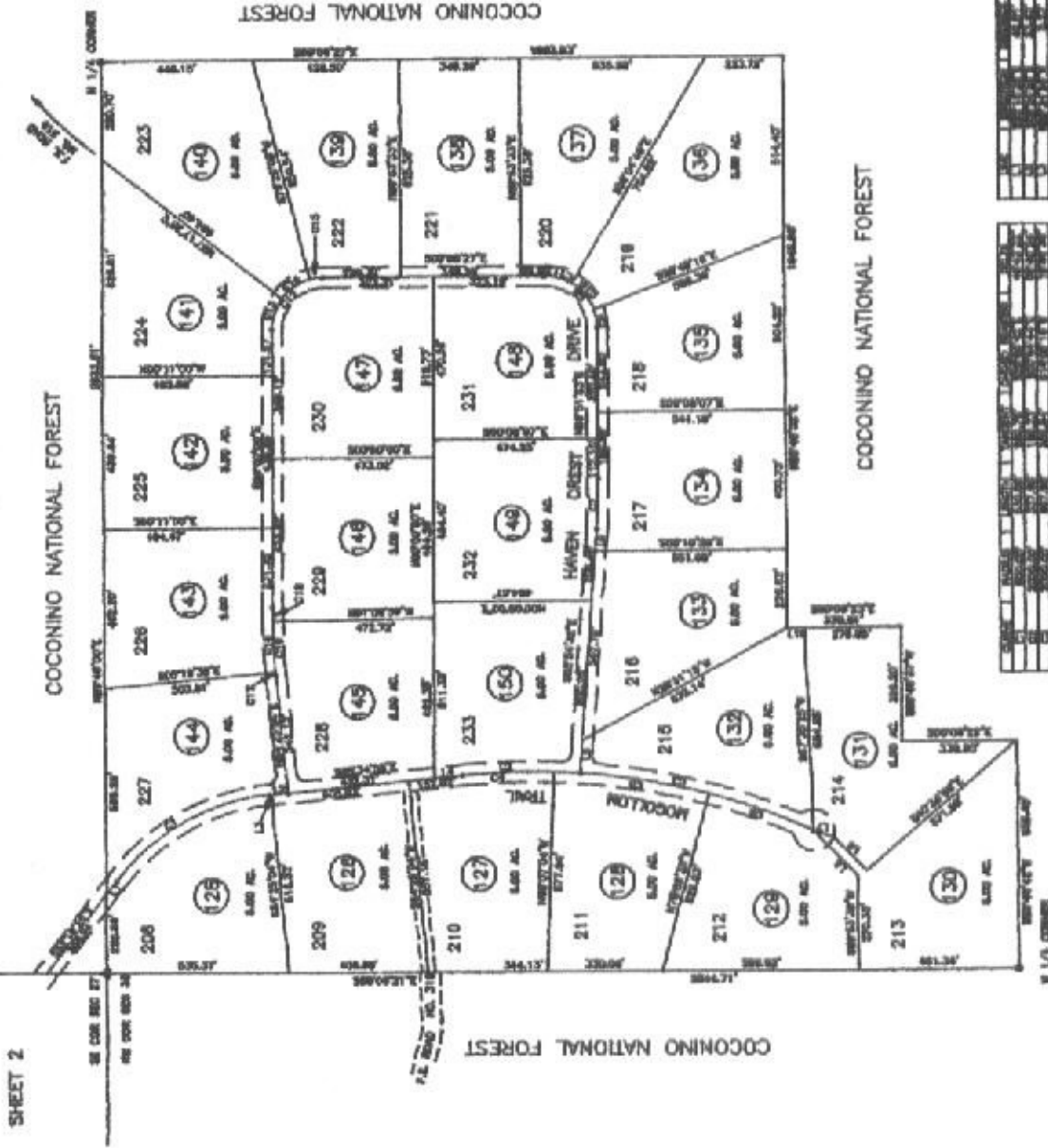
MOGOLLON RANCH UNIT 2
Section 35, T15N-R12E

BOOK 403
MAP 04

SHEET 3 OF 3

SURVEYS
CASE 7 MAP 07

NOTES



1	2	3	4	5	6	7	8	9	10	11	12	13	14	15	16	17	18	19	20	21	22	23	24	25	26	27	28	29	30	31	32	33	34	35	36	37	38	39	40	41	42	43	44	45	46	47	48	49	50	51	52	53	54	55	56	57	58	59	60	61	62	63	64	65	66	67	68	69	70	71	72	73	74	75	76	77	78	79	80	81	82	83	84	85	86	87	88	89	90	91	92	93	94	95	96	97	98	99	100
---	---	---	---	---	---	---	---	---	----	----	----	----	----	----	----	----	----	----	----	----	----	----	----	----	----	----	----	----	----	----	----	----	----	----	----	----	----	----	----	----	----	----	----	----	----	----	----	----	----	----	----	----	----	----	----	----	----	----	----	----	----	----	----	----	----	----	----	----	----	----	----	----	----	----	----	----	----	----	----	----	----	----	----	----	----	----	----	----	----	----	----	----	----	----	----	----	----	----	-----

FOR INFORMATION ONLY, NO LIABILITY ASSUMED

COCONINO COUNTY ASSESSOR

SCALE	1" = 300'	DATE	10-04-2001
TAX CODE	0504	APPROVED	09/03